

Nearshore Pink Shrimp Densities and Habitat Limitations in Biscayne Bay: A Saptiotemporal Analysis of 10 Years of Data

Ian C. Zink^{1,2}, Joan A. Browder², Diego
Lirman¹, Joseph E. Serafy^{1,2}

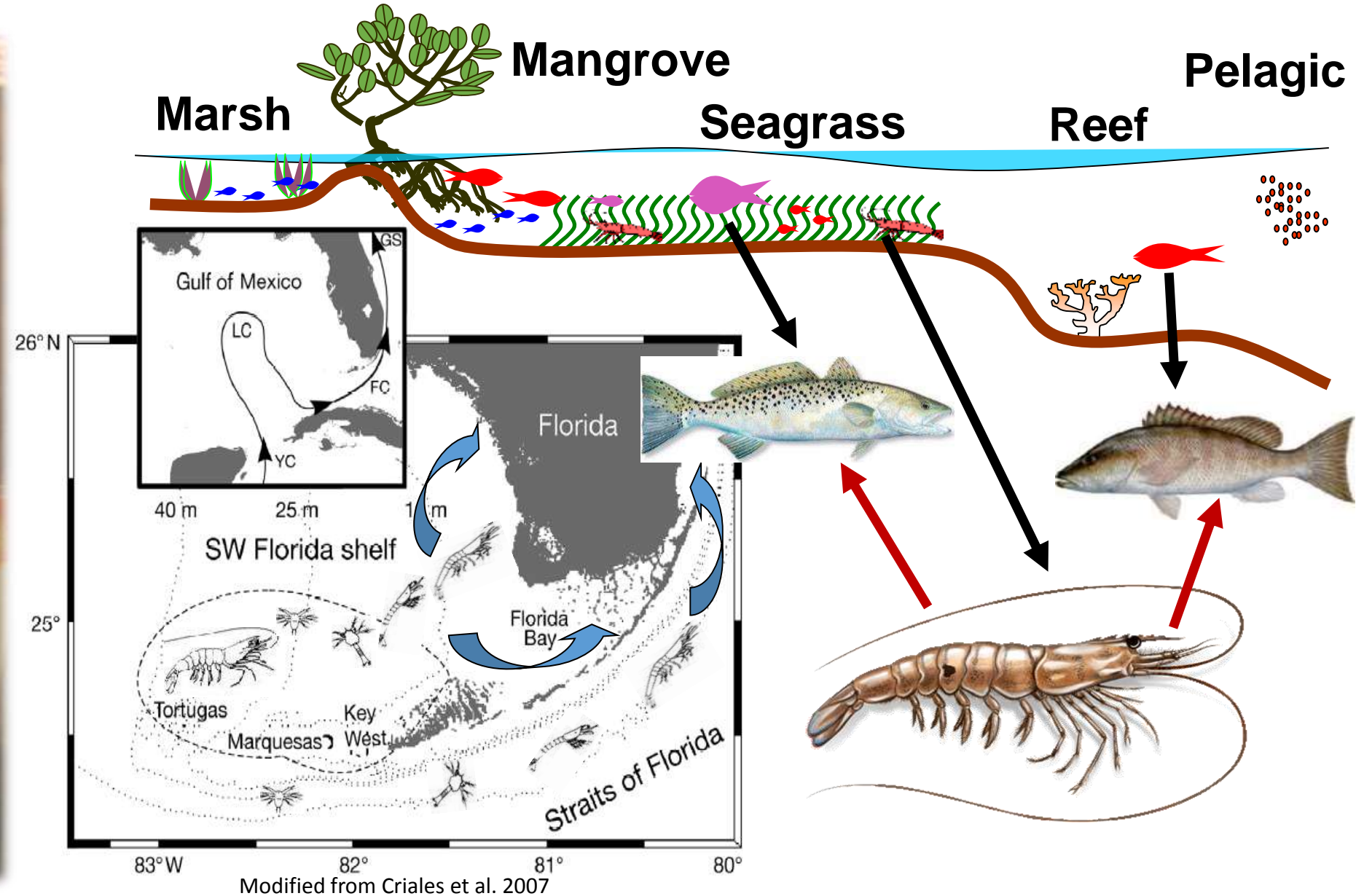
GEER 2017 - Apr. 20th, 2017 Coral Springs, FL

¹ University of Miami, Coral Gables, FL

²NOAA NMFS SEFSC, Miami, FL



Pink Shrimp: *Farfantepenaeus duorarum*



Comprehensive Everglades Restoration Plan (CERP)



Yesterday



Today

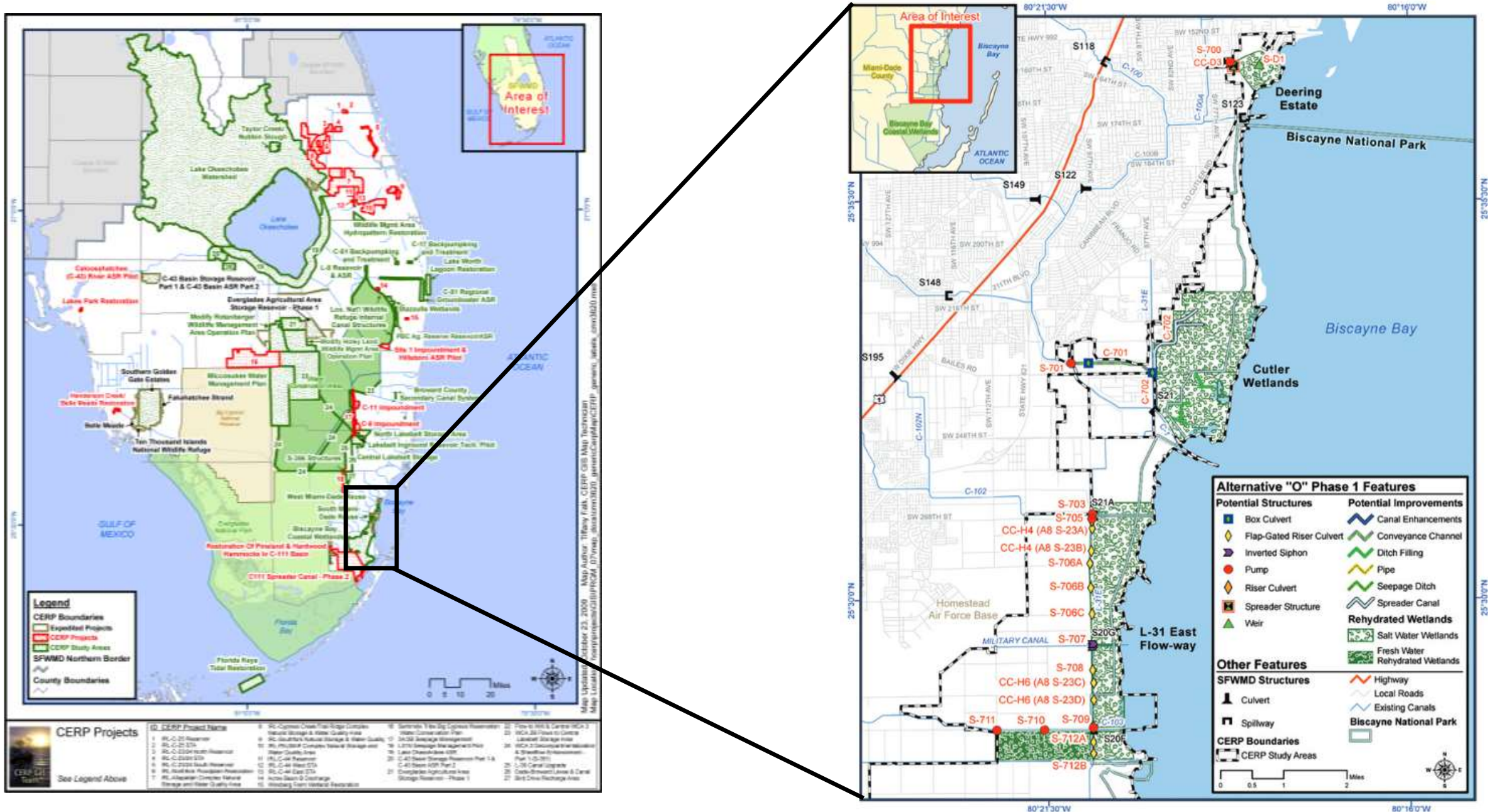


Tomorrow

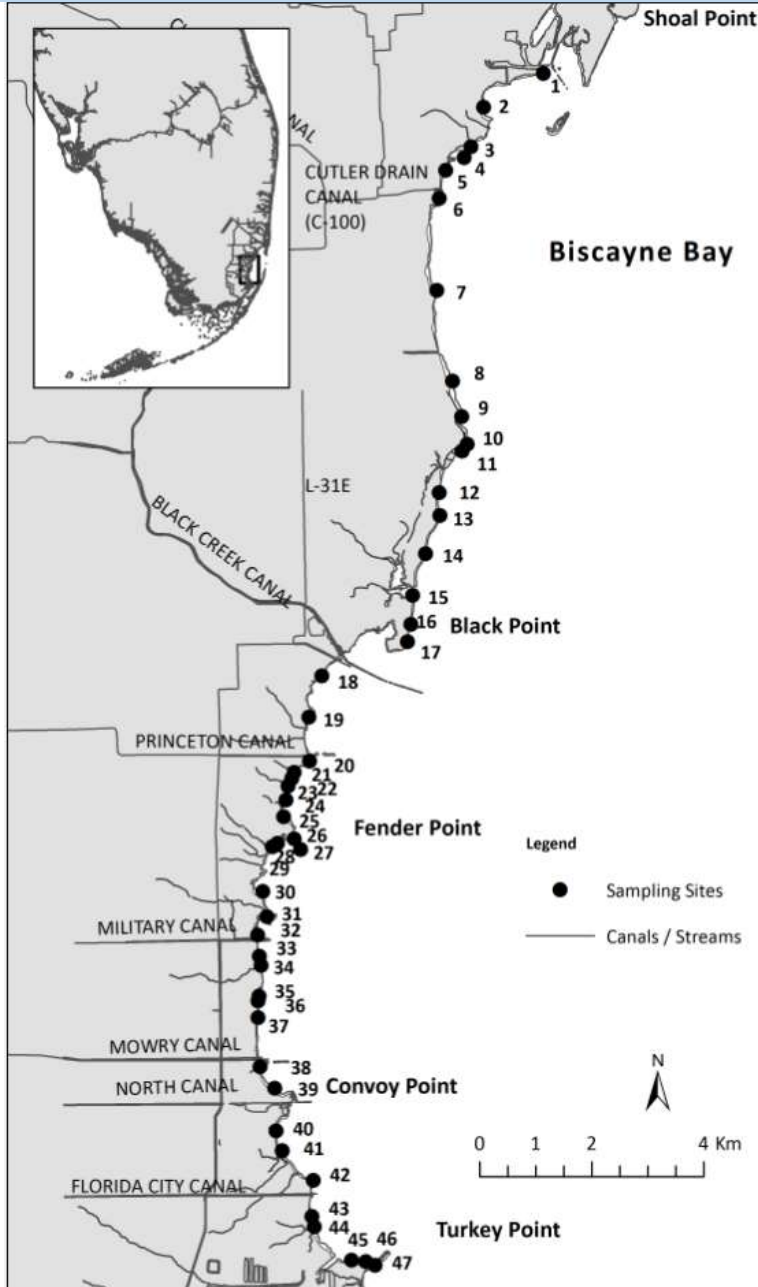
Biscayne Bay Salinity Interim Goal: “...reestablish common mesohaline to oligohaline conditions in mainland near shore zones, and reduce the frequency and rapidity of salinity fluctuations derived from pulse releases of fresh water from canals.” RECOVER 2008

Biscayne Bay Pink Shrimp Abundance Interim Goal: “...increase juvenile pink shrimp density at peak abundance during the August-October period in optimal habitat (seagrass)....2 m⁻² in nearshore optimal habitat from Shoal Point to Turkey Point...” RECOVER 2005

Biscayne Bay Coastal Wetlands Project (BBCWP)



Biscayne Bay Epifaunal Survey: 10 Yrs (2005-2014)



FIELD: Water Temperature ($^{\circ}\text{C}$), Salinity (ppt), Water Depth (m), Sediment Depth (m), Species Specific Submerged Aquatic Vegetation (SAV) % Cover, SAV Canopy Height (cm), Epifaunal Community In Triplicate

LABORATORY: Sorting, Identification, Carapace Length (CL: mm), Total Length (TL: mm), Sex, Database Compilation, Quality Control



Study Objectives:

- 1) Establish baseline juvenile pink shrimp density trends (pre-restoration)
- 2) Identify environmental factors that limit juvenile pink shrimp density
- 3) Quantify spatiotemporal trends in juvenile pink shrimp densities

Analyses were conducted with $\alpha = 0.10$



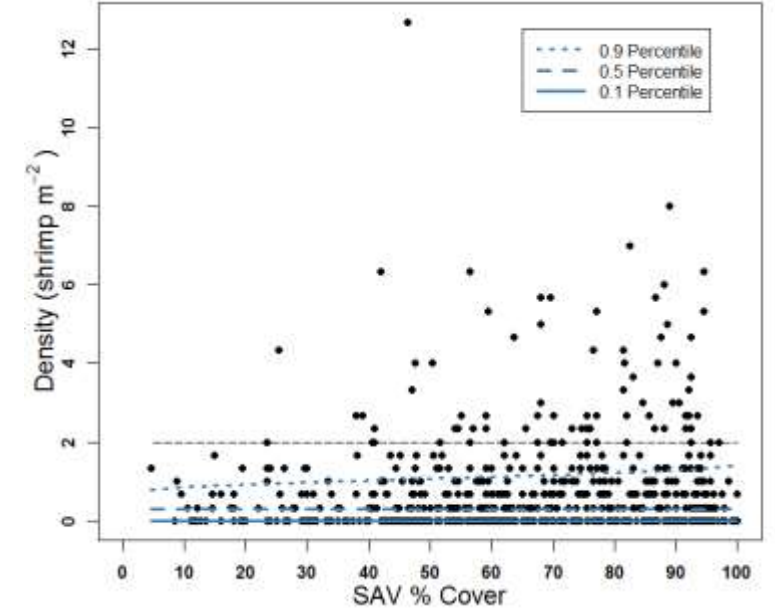
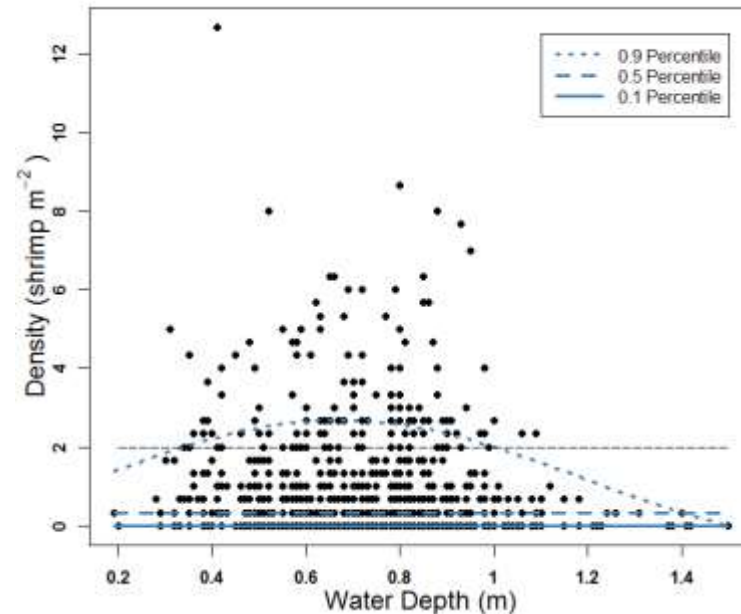
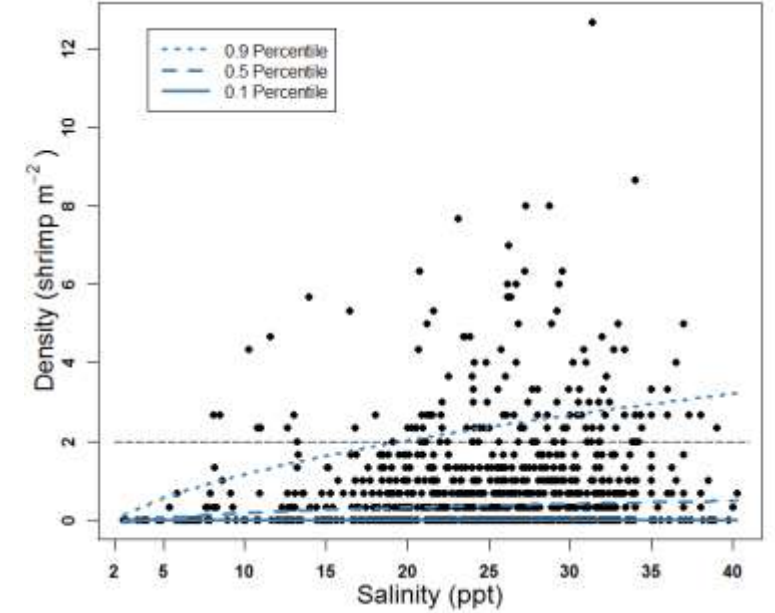
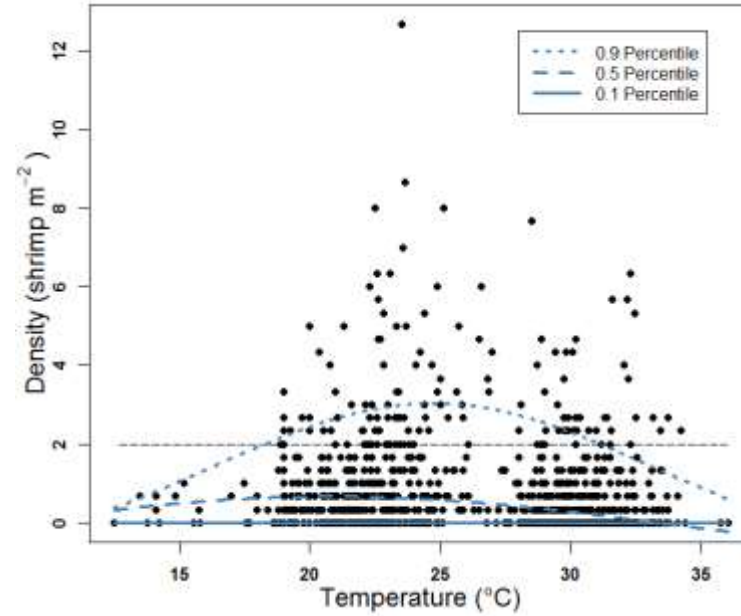
Results: Quantile Regression

Temperature: Quadratic

Salinity: Log-Linear

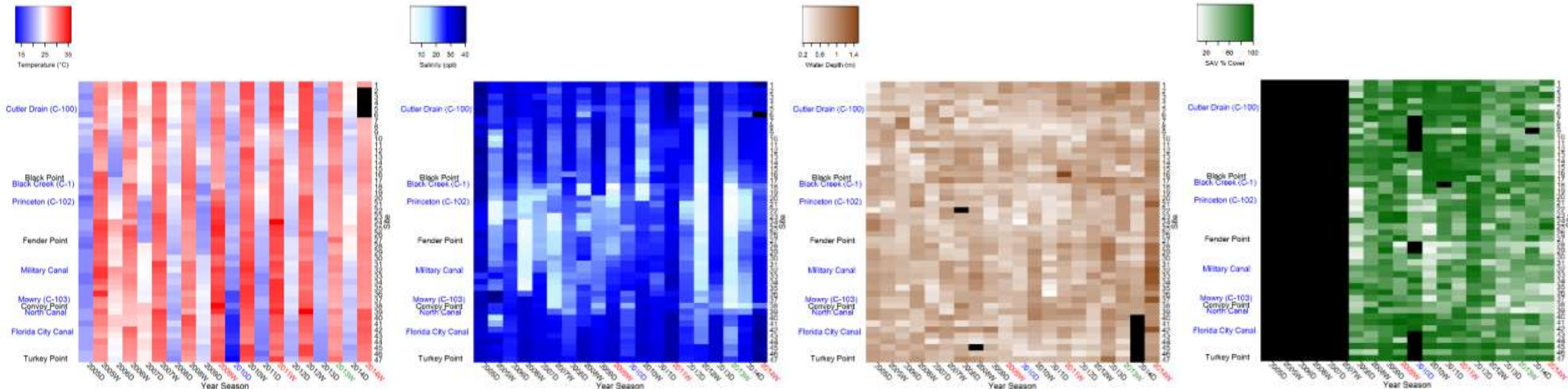
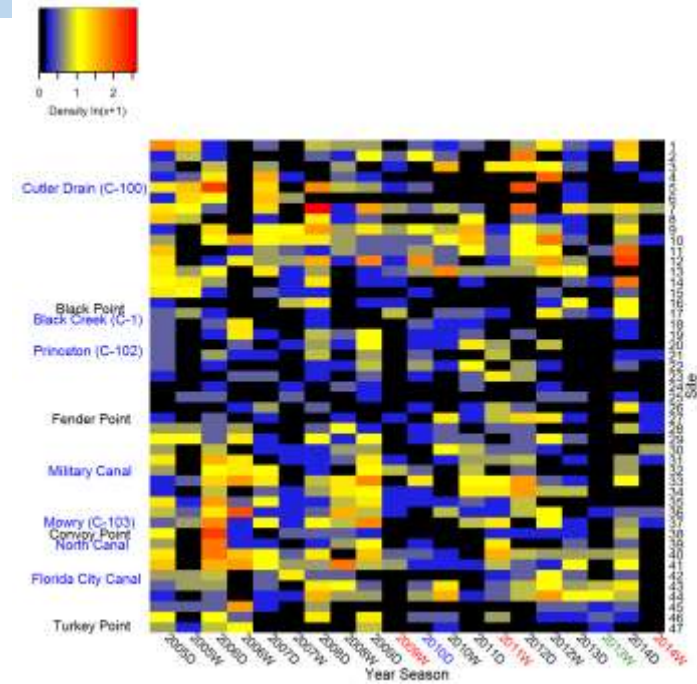
Water Depth: Quadratic

SAV % Cover: Linear



Results: Spatiotemporal Density and Habitat Trends

- Wet Avg. Density: $0.61 \pm 1.06 \text{ m}^{-2}$
- Dry Season Avg. Density: $1.11 \pm 1.49 \text{ m}^{-2}$
- Significant season and year effects (PERMANOVA)
- 12.2 % of observations $>2 \text{ shrimp m}^{-2}$ ($n = 114, N = 940$)
- 5% year-seasons (2006D) not sig. diff. from 2 shrimp m^{-2}
- 14.9% of sites ($n=7$) not sig. diff. from 2 shrimp m^{-2}



Results: Procrustean Analyses



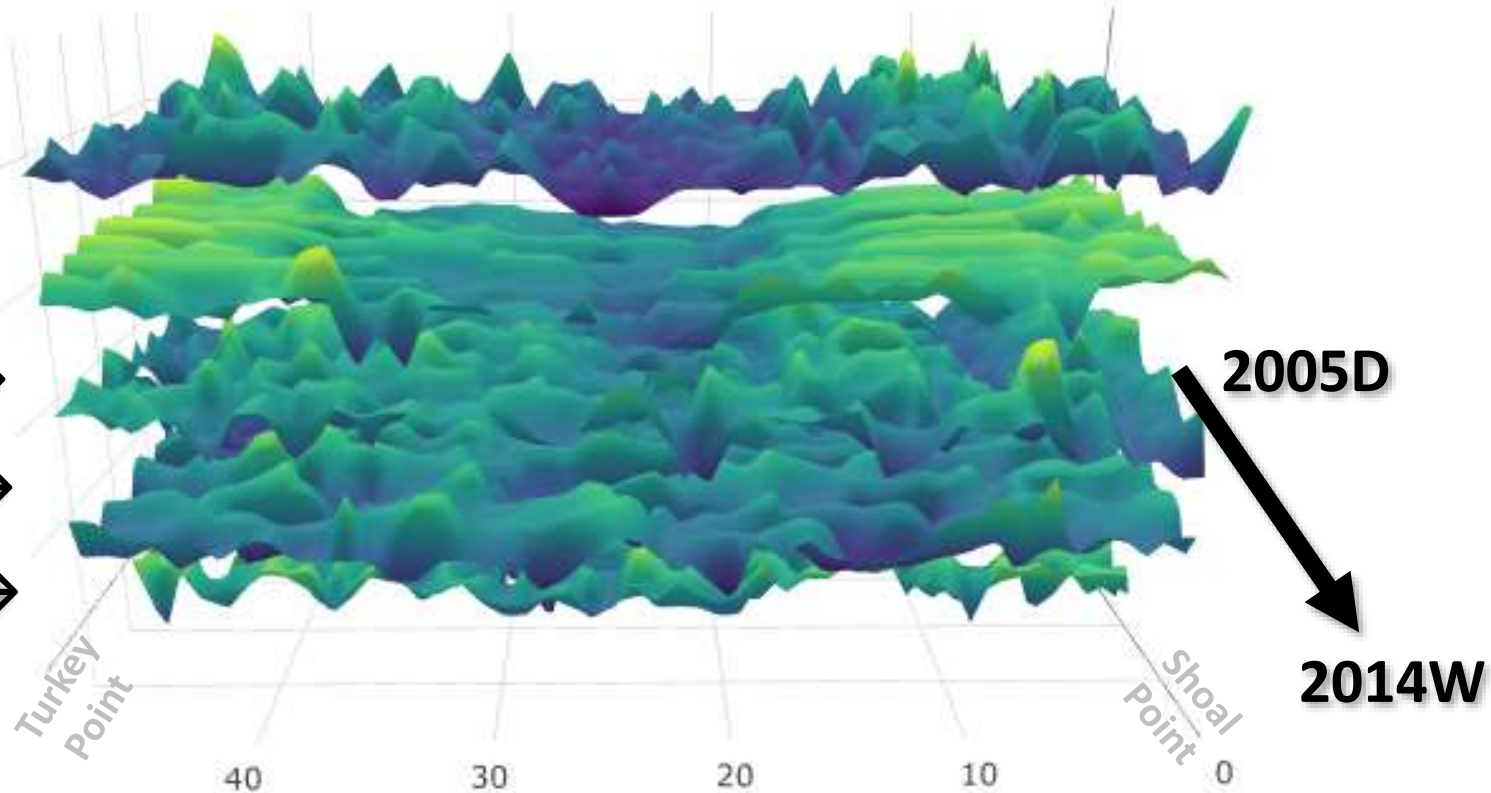
Shrimp Density →

Salinity →

Temperature →

Water Depth →

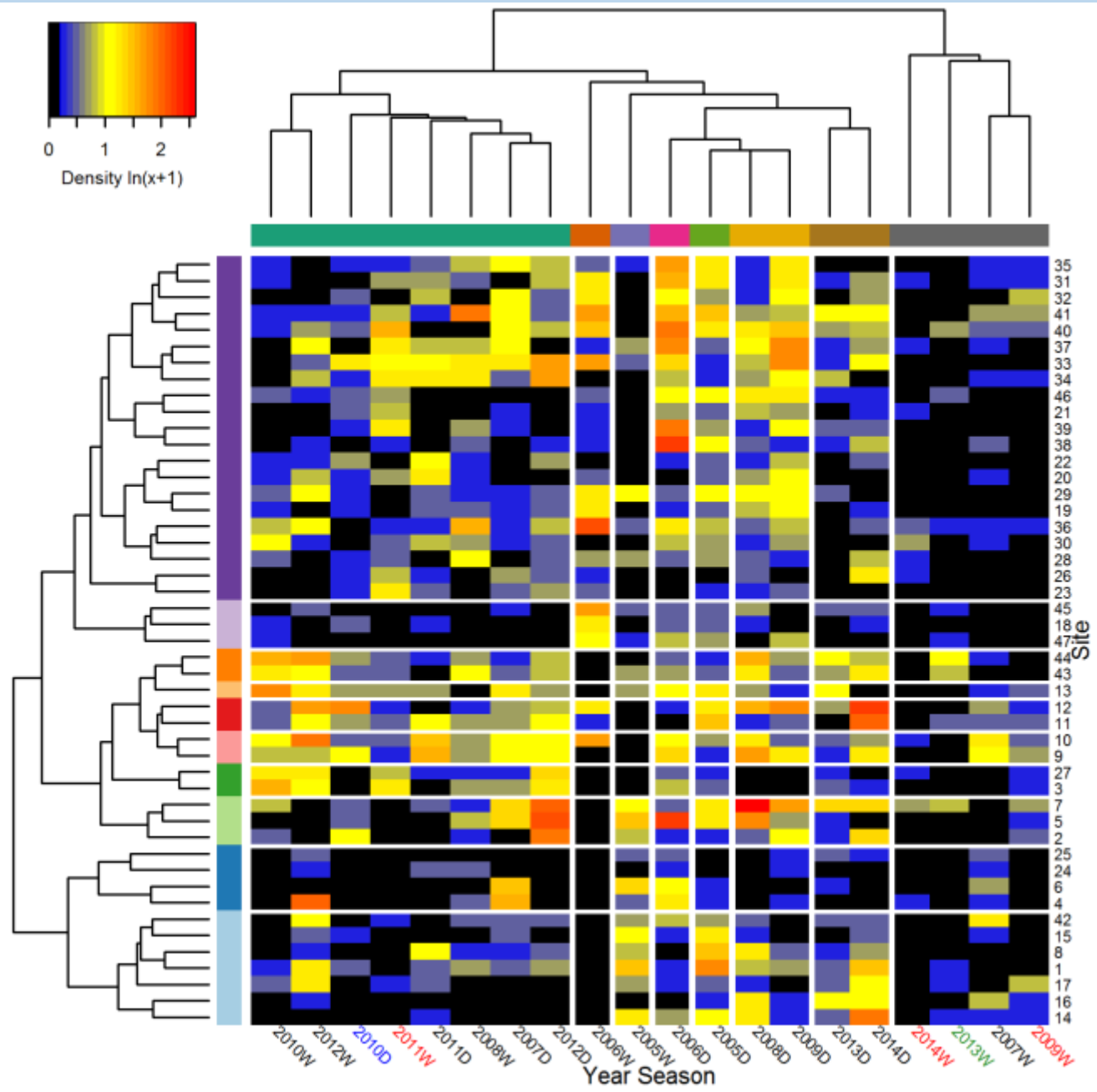
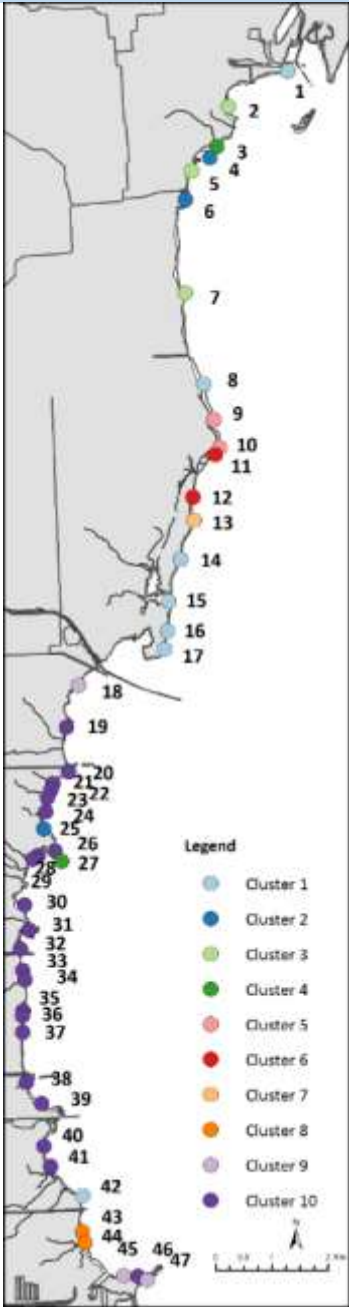
SAV % Cover →



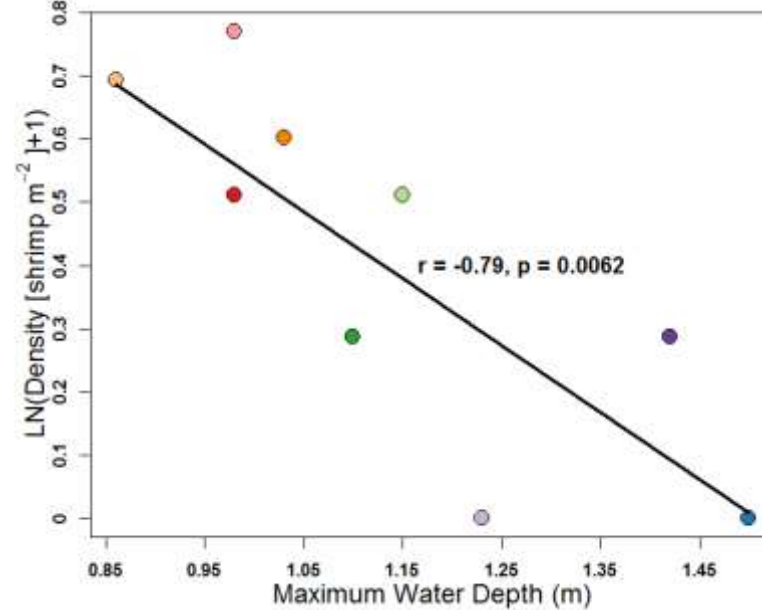
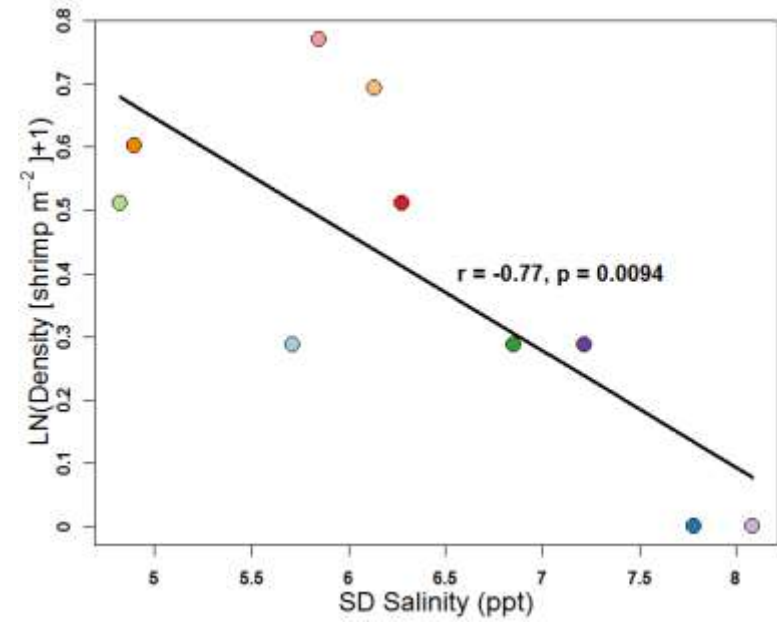
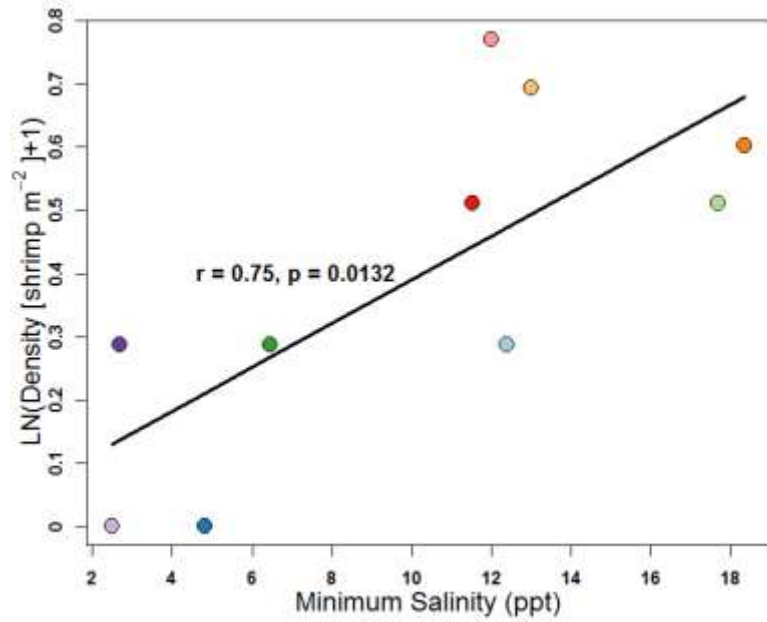
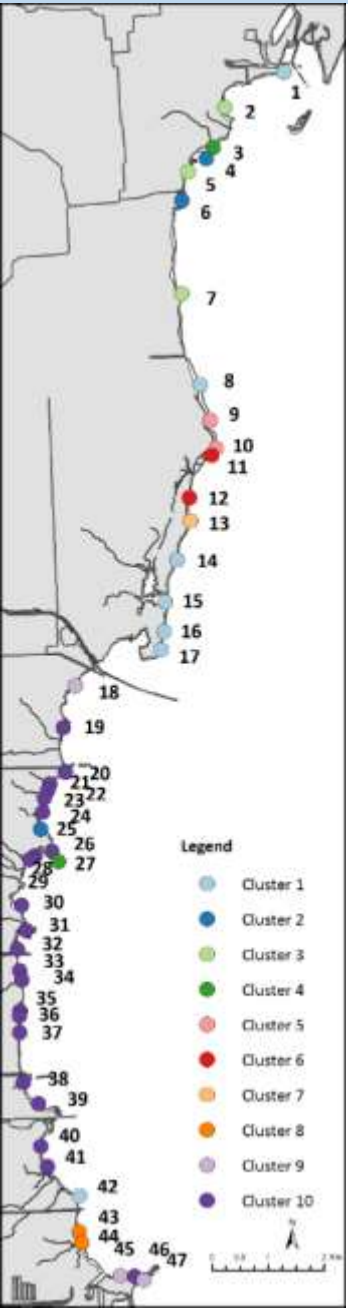
S ← Sampling Sites ← N

	$m^2_{x,y}$	r	r^2	p value
Temperature	0.713	0.536	0.287	< 0.0001
Salinity	0.772	0.478	0.228	< 0.0001
Water Depth	0.718	0.531	0.282	0.0019
SAV % Cover	0.819	0.425	0.181	0.0792

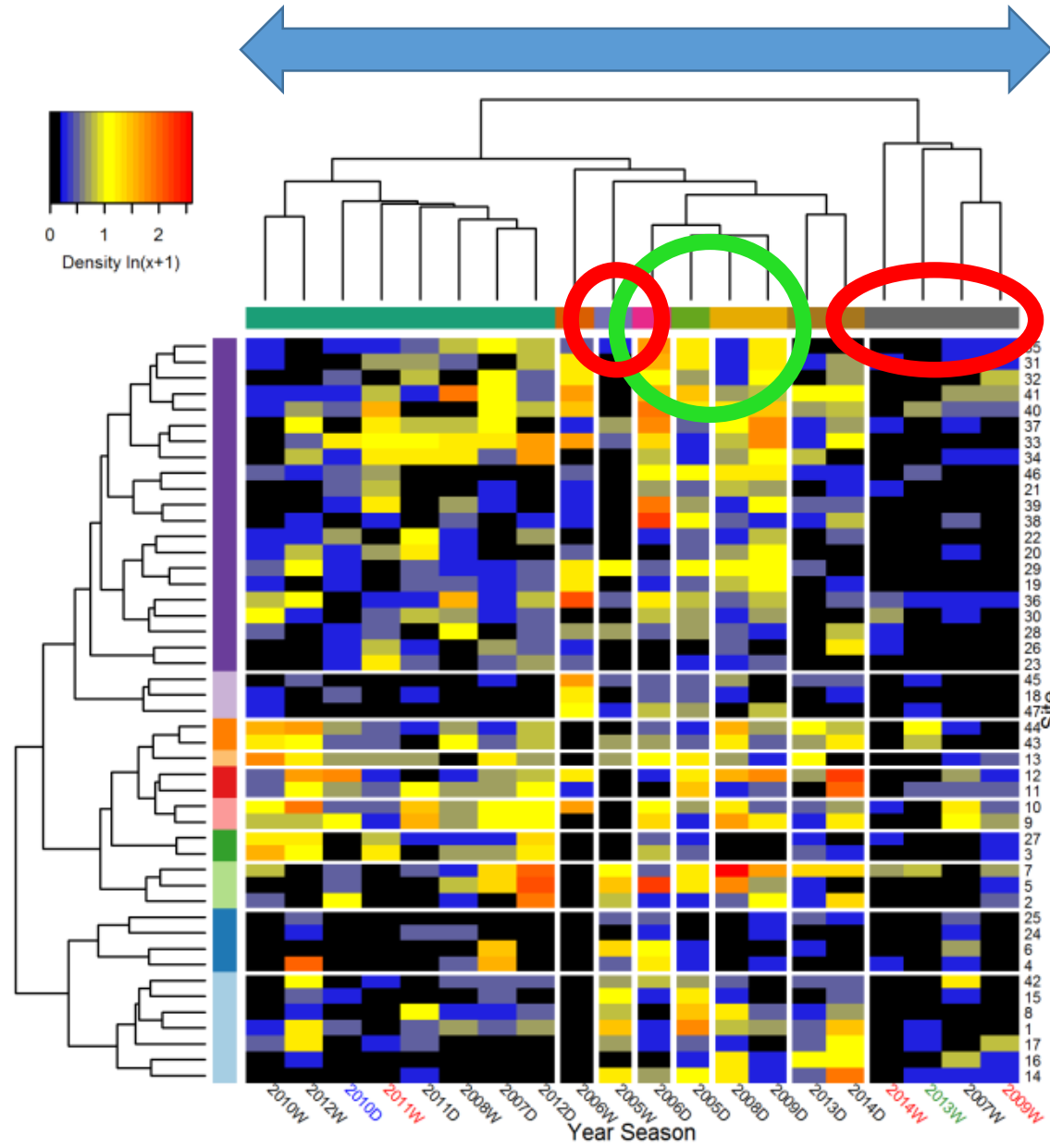
Results: Spatiotemporal Density Hierarchical Clusters



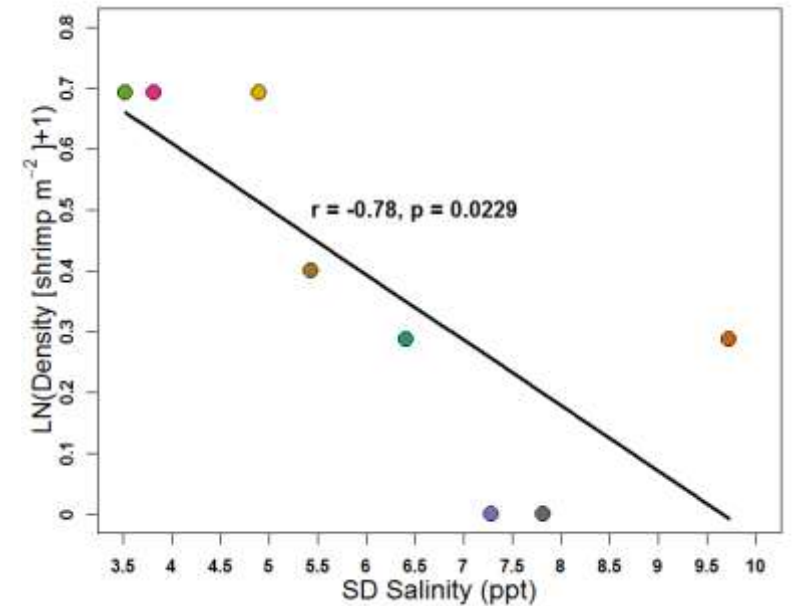
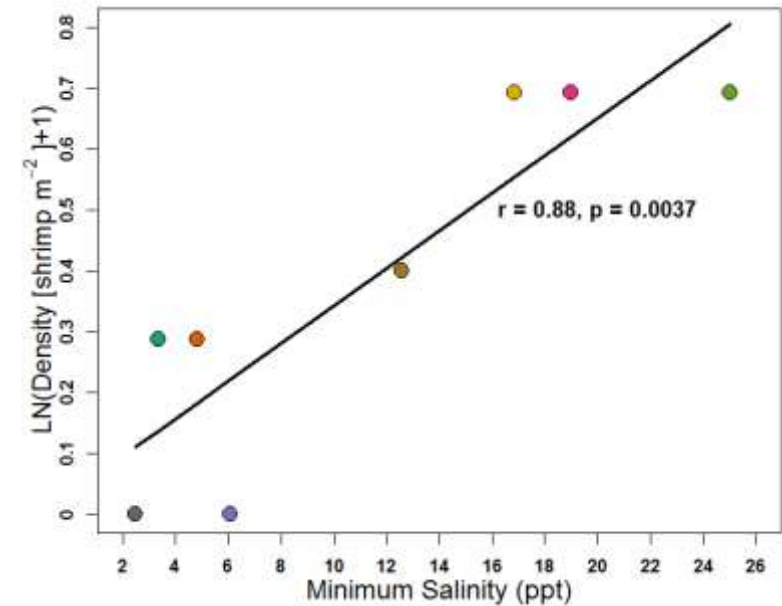
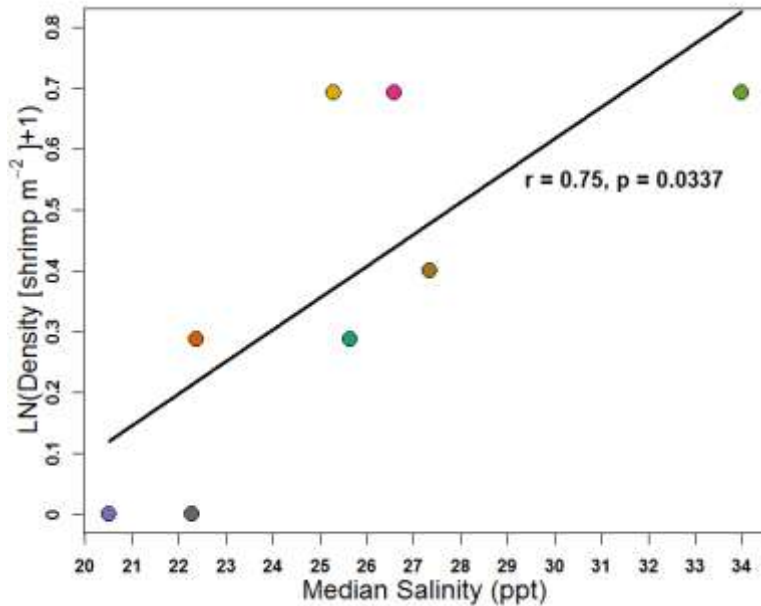
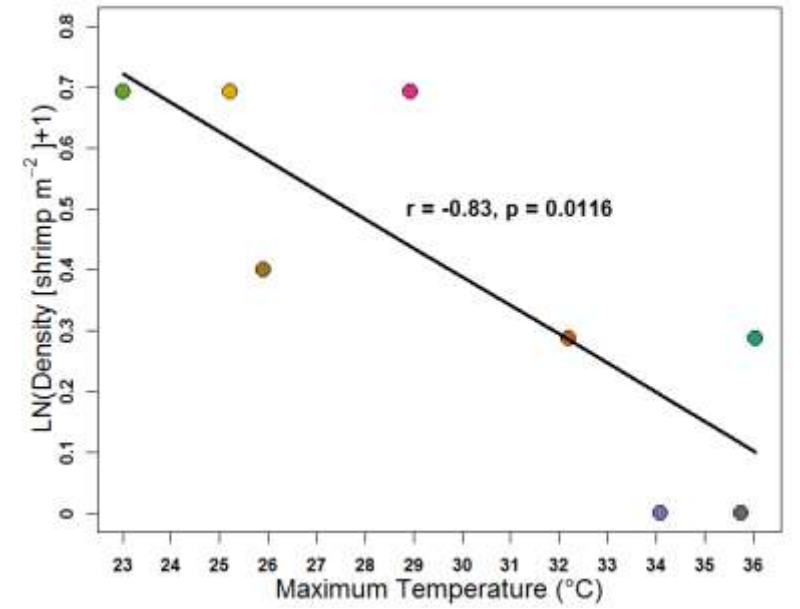
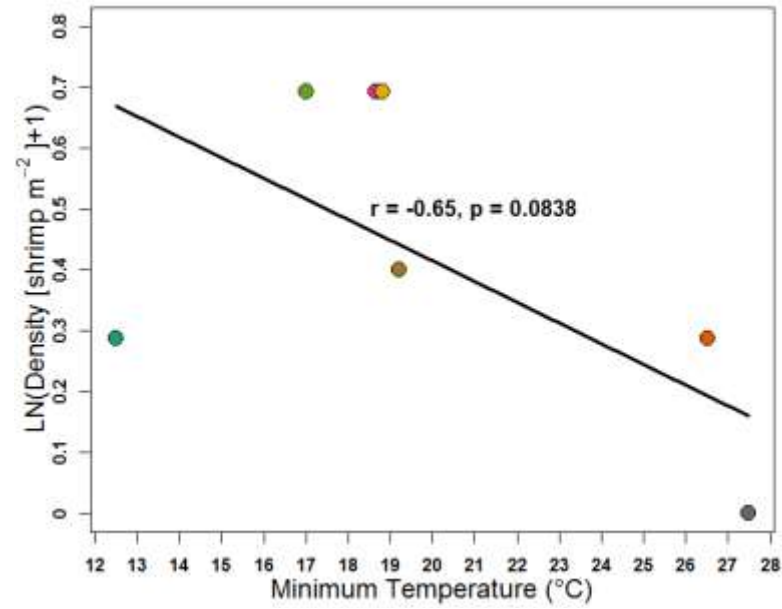
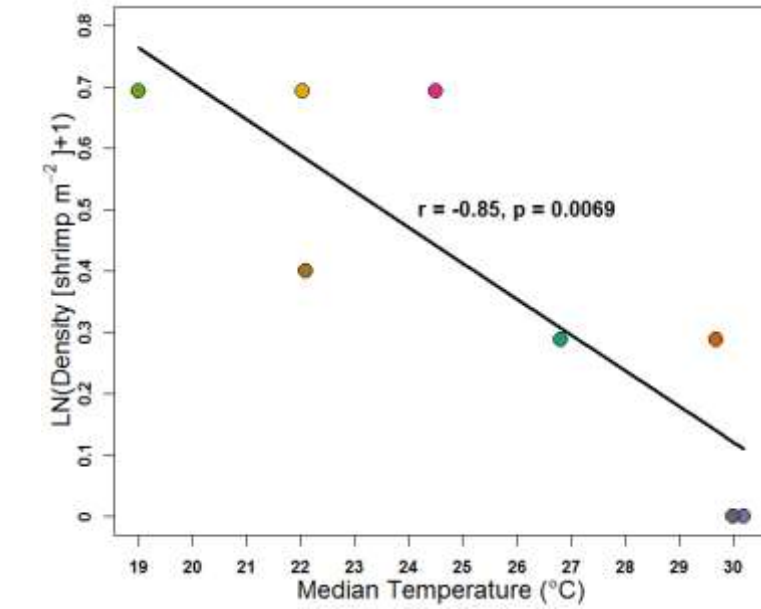
Results: Site Clusters' Correlations



Results: Year-Season Clusters' Correlations



Results: Year-Season Clusters' Correlations



Conclusions and Implications: CERP Adaptive Management

- Pink shrimp density higher in dry season
 - Present Interim Goal focus is wet season (i.e., late summer/early fall): change focus to dry season?
- Shrimp densities are presently below target (for the most part...)
 - Canal Zone: salinity stability yielding increased in SAV cover: direct and indirect density improvements?
- Will mesohaline shoreline target improve pink shrimp abundance?
 - Expansion of mesohaline conditions could **negatively** impact pink shrimp abundance **if mesohaline <10 ppt** but reductions of **hypersalinity** and **extreme salinity variability** should **positively** impact abundance
- Pink shrimp believed to exhibit (species-specific) seagrass association
 - Pink shrimp limited by total SAV % cover, not individual seagrass spp.

Acknowledgements:

- PhD Committee: Diego Lirman, Joseph Serafy, Joan Browder, Jiangang Luo, David Die
- IBBEAM: Diego Lirman, Joan Browder, Sarah Bellmund, Joseph Serafy, Herve Jobert
- Present and Past Field Work: Jeremy Hall, Eric Buck, Tom Jackson, Gladys Liehr, Laura Petteway, Ana Griefen, Michelle Harangody, Robin Cascioli, Michelle La Martina, Katarzyna Kulpa, Stephanie Schopmeyer, Rolando Santos, Crawford Drury, Kelly Peebles, Ania Wachnicka, Dalton Hesley, Herve Jobert, and many volunteers!
- GIS Mapping Assistance: Katarzyna Kulpa
 - Funding: USACE on behalf of the RECOVER group of the CERP Habitat Program at NOAA National Marine Fisheries Service Student Travel Fund and Graduate Career Development Fund, RSMAS

